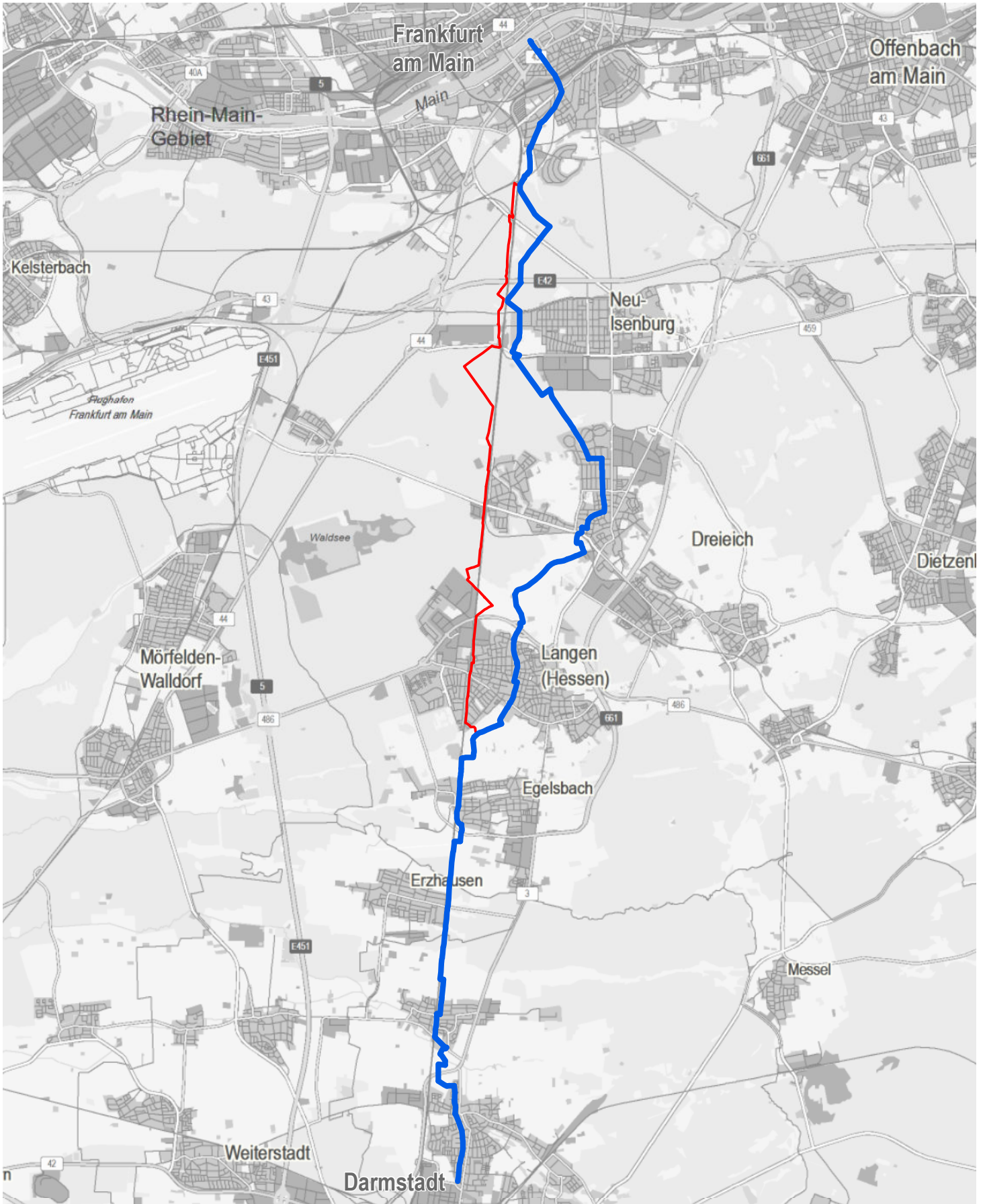


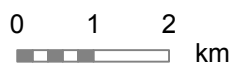


Machbarkeitsstudie Radschnellweg Frankfurt-Darmstadt



Legende

-  Hauptvariante
-  Alternativvariante



Kartenhintergrund:
WebAtlasDE @ GeoBasis-DE / BKG 2015